

MAPS

Canada and the North American Colonies, 1680-1782

The Environs of Quebec, 1759.

Louisbourg, to show the Sieges of 1744 and 1758.

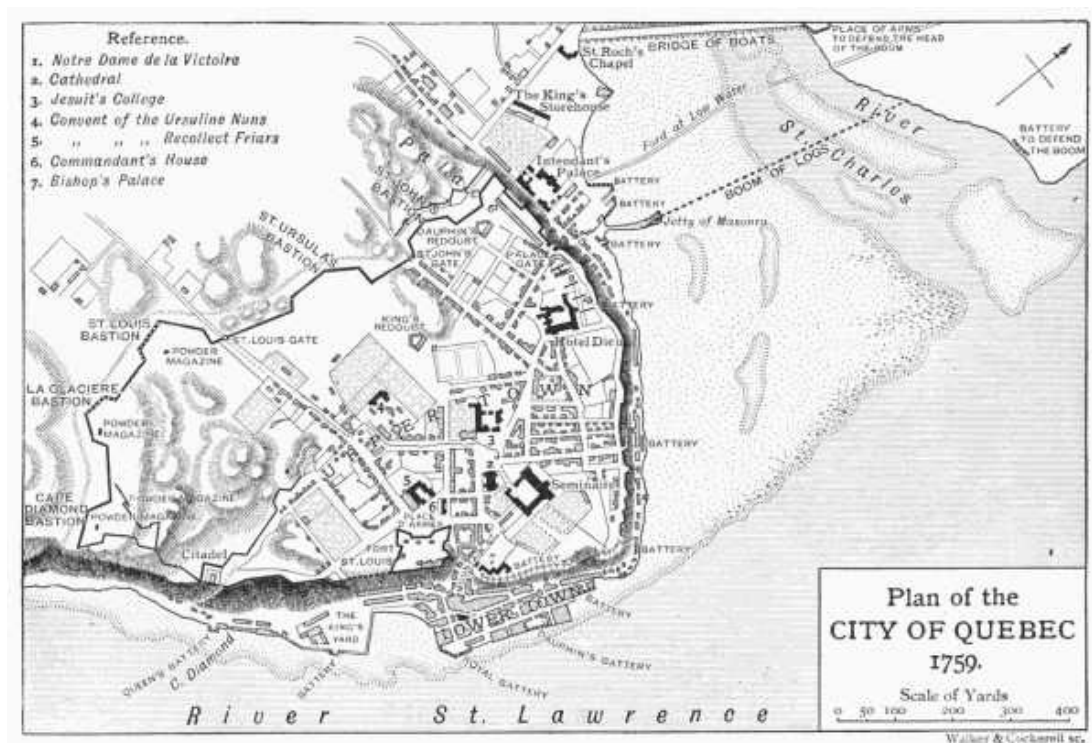
Plan of Quebec, 1759.

Plan of the River St. Lawrence

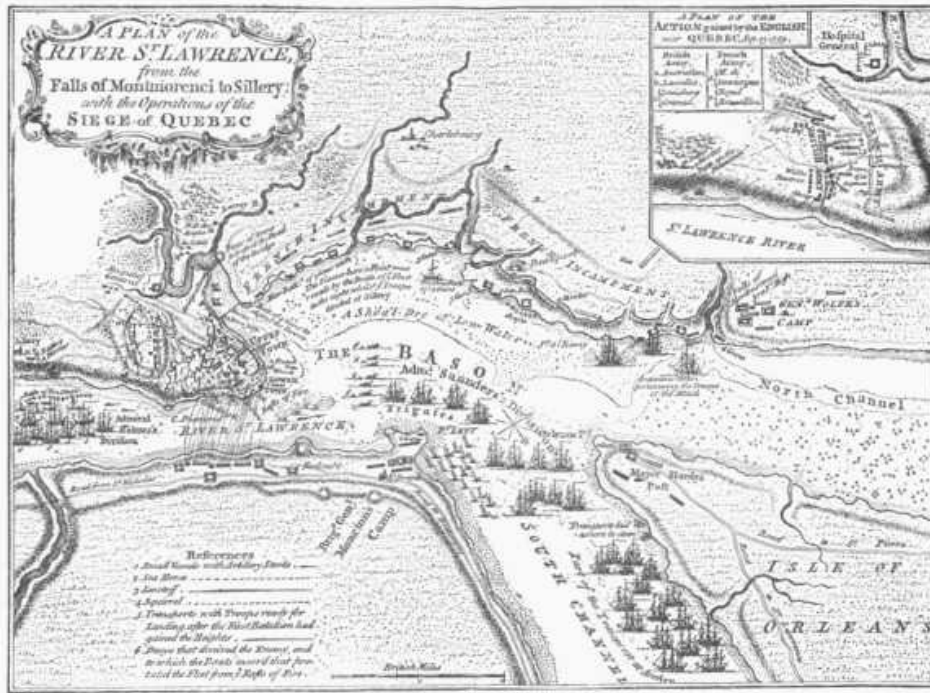
Map of Upper and Lower Canada,

The Territory of the Hudson's Bay Company, 1670-1870

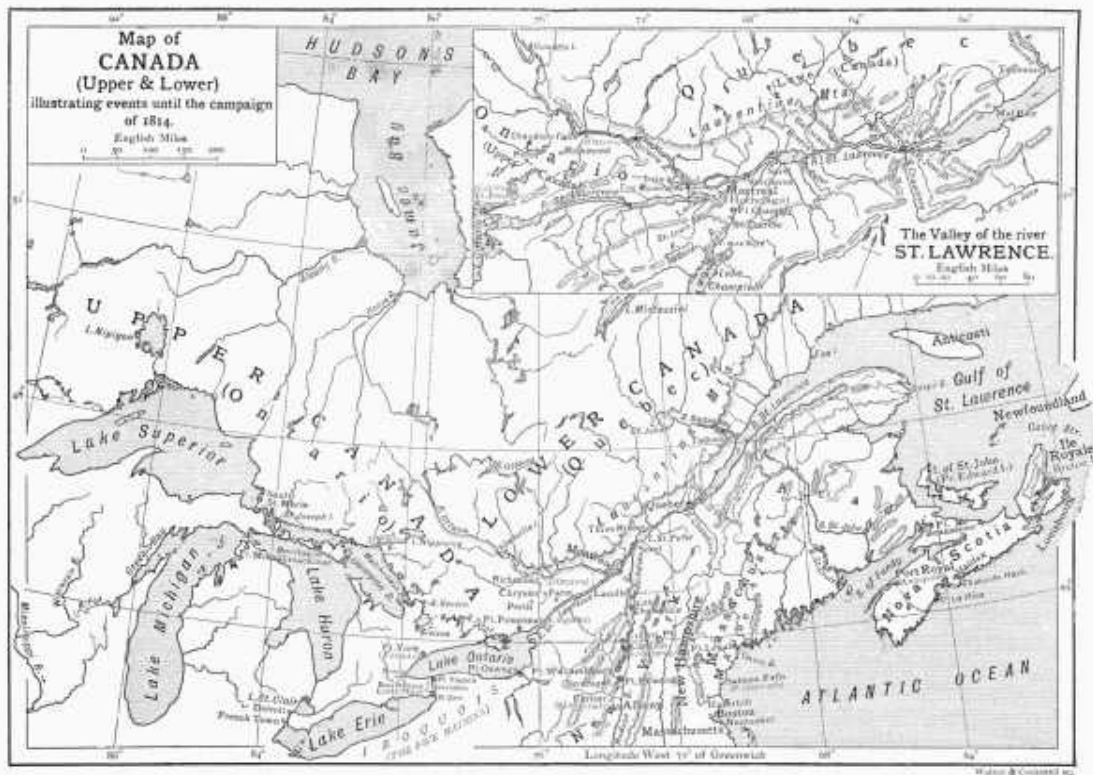
[Note: All maps were not included.]



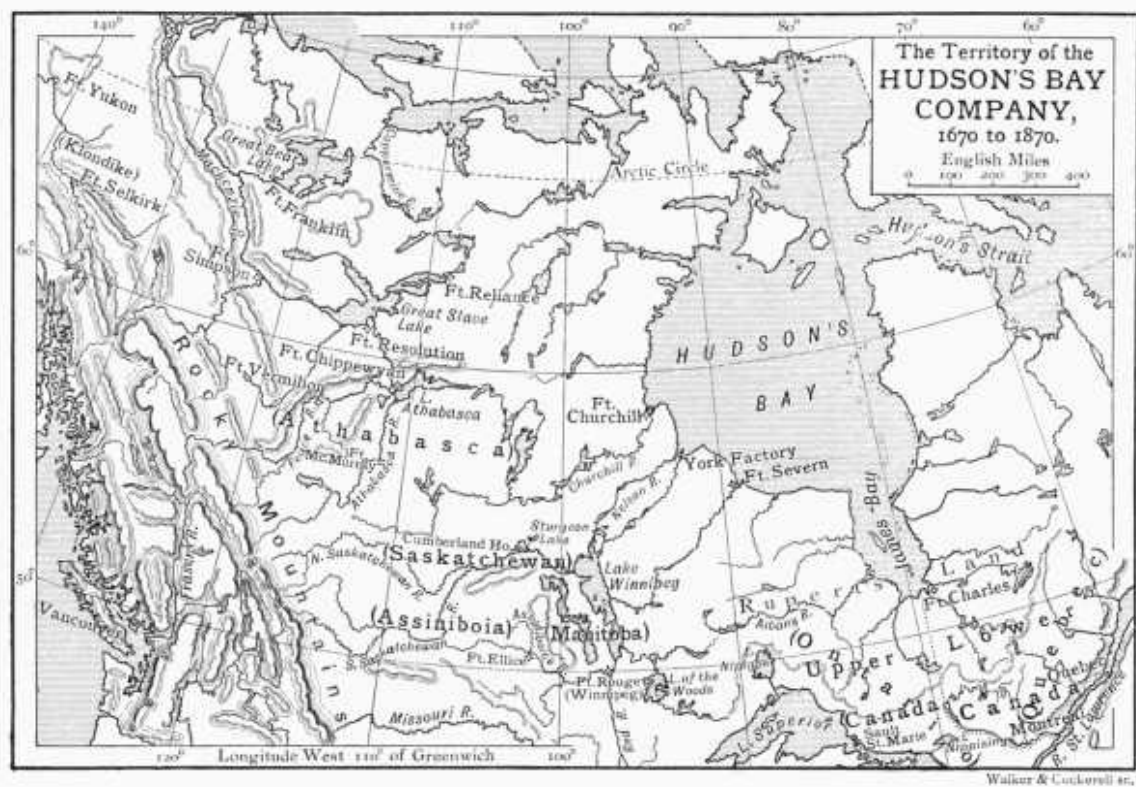
Plan of the CITY OF QUEBEC 1759



A PLAN OF THE RIVER ST. LAWRENCE



MAP OF CANADA--UPPER AND LOWER



THE TERRITORY OF THE HUDSON'S BAY COMPANY, 1670 to 1870.